


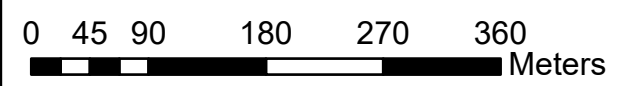
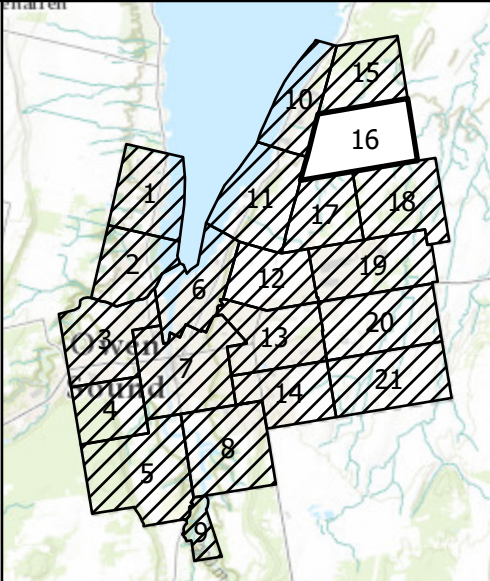


- R1 Single Residential
 - R2 Low Density Residential
 - R3 Low Density Residential
 - R4 Medium Density Residential
 - R5 General Residential
 - MR Multiple Residential
 - C1 Core Commercial
 - C2 Retail Commercial
 - C3 Neighbourhood Commercial
 - C4 Arterial Commercial
 - C5 Regional Shopping Centre
 - MC Mixed Use Commercial
 - M1 General Industrial
 - M2 Heavy Industrial
 - MU Mixed Use Industrial
 - I Institutional
 - A Agricultural
 - RUR Rural
 - OS Open Space
 - ZH Hazard Land
 - [4xx] Special Provision - [Amendment #]
 - (H) Holding Provision
1. This map does not represent a legal plan of survey.
2. Reference to be made to Schedule 'B' for Hazard Zone

-  Zoning Map Boundary
-  Property Boundary
-  Zone Boundary



By-law No. _____

Passed on _____, 20__

Mayor _____

Clerk _____

