












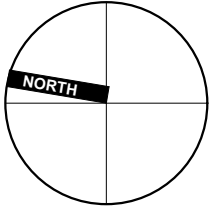


OFF STREET PARKING REQUIREMENTS

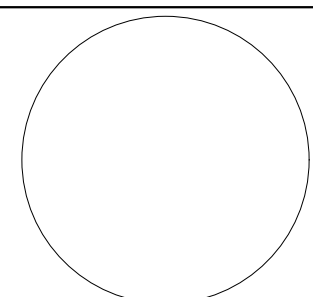
SITE ELEMENT LEGEND:

- | | |
|---|--|
|  | LIGHT POLE (C/ CONC. BASE) |
|  | ROLLARD- HOT DIPPED GALVANIZED AFTER FABRICATION- 150 DIA- PROVIDE CAPS |
|  | BARRIER- FREE PARKING C/W POST MOUNTED ON CONC. WALL OR ROLLARD. |
|  | EXISTING UTILITY POLE |
|  | EXISTING FIRE HYDRANT |
| CFW | CURB FACED WALK - REFER TO CIVIL DRAWINGS FLUSH CURB TO ASPHALT WHERE NOTED |
| CURB | 150mm HIGH CURB - REFER TO CIVIL DRAWINGS |
| CONC | CONCRETE WALK: 125mm THICK C/W 10M AT 300mm EA. WAY. |
|  | BIKE RACK |
|  | SPIRAL BIKE RACK BY 'CANAAN SITE FURNISHINGS' MODEL CAH-717 |
|  | FIRE ROUTE SIGN C/W POST AS PER MUNICIPALITY'S FIRE ROUTE BYLAW |
| TWSI | TACTILE WALKING SURFACE INDICATOR, RED, CAST IRON- REFER TO INSTALLATION REQUIREMENTS OPSD 310.031, 310.033, 310.039 |
|  | BARRIER FREE ENTRANCE SIGN, PROVIDE ARROW IN DIRECTION OF ENTRANCE |
|  | BENCH SEATING, REFER TO SPEC |
|  | RAISED PLANTER, REFER TO SPEC FOR DIMENSION AND QUANTITY |

1. PERFORM ALL WORK IN ACCORDANCE WITH ONTARIO BUILDING CODE REGULATION 332/12 HEREIN REFERRED TO AS O.B.C.
2. DO NOT SCALE DRAWINGS. FIELD VERIFY ALL DIMENSIONS.
3. ALL DRAWINGS PREPARED BY G.M. DIEBERT & ASSOCIATES INC. ARE FOR ARCHITECTURAL CONTENT ONLY.
4. CONTRACTOR ASSUMES RESPONSIBILITY FOR ALL EXISTING SITE CONDITIONS INCLUDING LOCATION OF UTILITIES,
5. GROUND WATER CONDITIONS, AND SOIL CONDITION. REPORT ALL FINDINGS OR CONDITIONS THAT COULD CHANGE THE SCOPE OF THE WORK TO THE ARCHITECT.
6. FIELD VERIFY SOIL CAPACITY AND GROUND WATER CONDITIONS PRIOR TO CONSTRUCTION. REFER TO GEOTECHNICAL REPORT.
7. FIELD VERIFY LOCATIONS OF ALL UTILITIES PRIOR TO COMMENCING WORK AND CO-ORDINATE DISCONNECTION/MAKING SAFE OF SAME.
8. CLEAR ALL ORGANIC MATERIAL AND TOP SOIL FROM AREAS BELOW BUILDING, SLABS AND PAVEMENT.
9. CO-ORDINATE ALL UNDERGROUND SERVICES WITH ALL TRADES PRIOR TO COMMENCING WORK AND MARK SAME.
10. DIMENSIONS SHOWN ARE TYPICALLY FROM GRID LINES, FACE OF STUD, FACE OF CONCRETE, FACE OF INSULATION OF ICF WALLS OR FACE OF MASONRY UNLESS NOTED OTHERWISE. FIELD VERIFY ALL DIMENSIONS.
11. ALL DISPOSAL SHALL BE IN FULL CONFORMANCE WITH THE MUNICIPALITY'S DISPOSAL POLICY. SORT MATERIALS ON SITE IN ACCORDANCE WITH THIS REPORT.
12. WHERE ANY SERVICES PENETRATE FIRE SEPARATIONS, MAINTAIN REQUIRED FIRE SEPARATIONS IN ACCORDANCE WITH APPLICABLE CODES THROUGH INSTALLATION OF FIRE STOPS, FIRE DAMPERS AND FIRE CAULKING ALL APPLIED IN ACCORDANCE WITH APPROVAL OF AUTHORITIES HAVING JURISDICTION.
13. AT ALL LOCATIONS WHERE STUDS OR STUD WALLS EXTEND TO UNDERSIDE OF STRUCTURE ABOVE, PROVIDE A LONG LEADED DOUBLE END SYSTEM OR A LONG LEGGED TRACK WITH SLOTTED ANGLES BOTH TO ALLOW FOR 25mm DEFLECTION OF STRUCTURE



06	Issued for Client Review	2024-09-17
05	Issued for Client Review	2024-08-30
04	Issued for Client Review	2024-08-27
03	Issued for Client Review	2024-07-26
02	Issued for Client Review	2024-07-24
No.	Revision Description	Date
Revision History		



Drawings are the property of G. M. Diemert Architect Inc. and shall not be reproduced or altered without the written consent of G. M. Diemert Architect Inc.

G. M. DIEMERT ARCHITECT INC.
SUITE 201
957 FOURTH AVENUE EAST
OWEN SOUND, ONTARIO, N4K 2N9,
tel: 519-376-1975

OWNER
3580 EAST BAYSHORE ROAD, OWEN SOUND
ONTARIO, N4K 5N3

Paaji Heights
1115 10th Street East Owen Sound ON

Drawing Name

SITE PLAN

Drawing No.:
A-002

Project Number:
2407

SIZE: **ANSI D** (559 x 864mm) (22" x 34")