









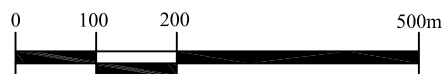


## EAST BLUFFS PLANNING AREA LAND USE

-  Planning Area Boundary
-  Low Density Residential
-  Medium Density Residential
-  High Density Residential
-  Institutional
-  Neighbourhood Commercial
-  Industrial
-  Open Space
-  Hazard Land
-  Future Roads

For Hazard Lands refer to Schedule 'A'

SCHEDULE 'A1'



CITY OF OWEN SOUND OFFICIAL PLAN